

0
72
79
288
287
286
1
08
80
283
284
1
17
81
282
1
11
82
281
1
14
83
280
1
15
84
279
278
277
1
00
85
276

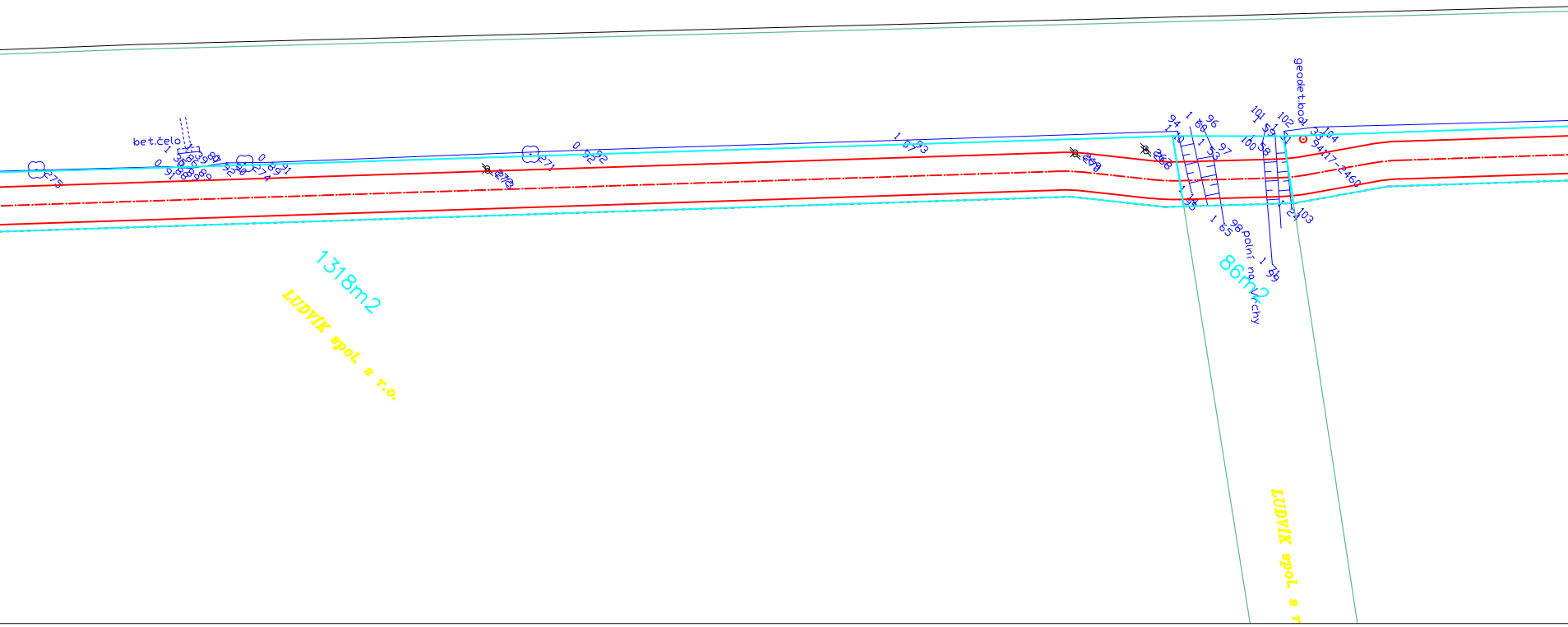
bet.čelo
1318m2
LUDVÍK spol. s r.o.
86m2
polní na vrchy
geodet.bod
3394117-2460
94
96
97
98
100
101
102
103
104
275
274
271
LUDVÍK spol. s r.

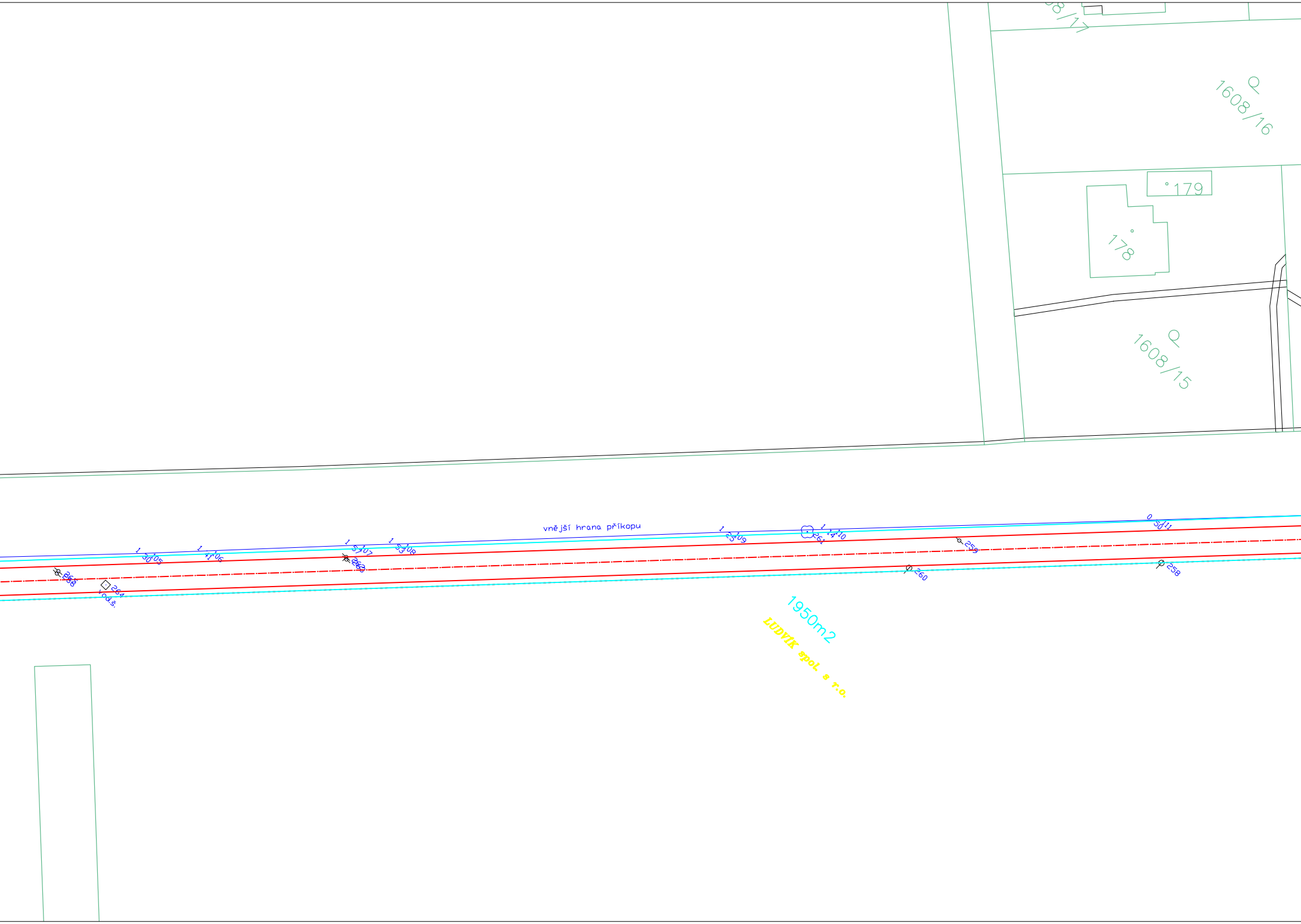

1608/16
179
178
1608/15
vnější hrana příkopu
1 30 105
1 41 106
1 57 107
1 53 108
1 25 109
1 14 110
0 50 111
261
259
258
260
262
263
264
vodoš.
1950m2
LUDVÍK spol. s r.o.

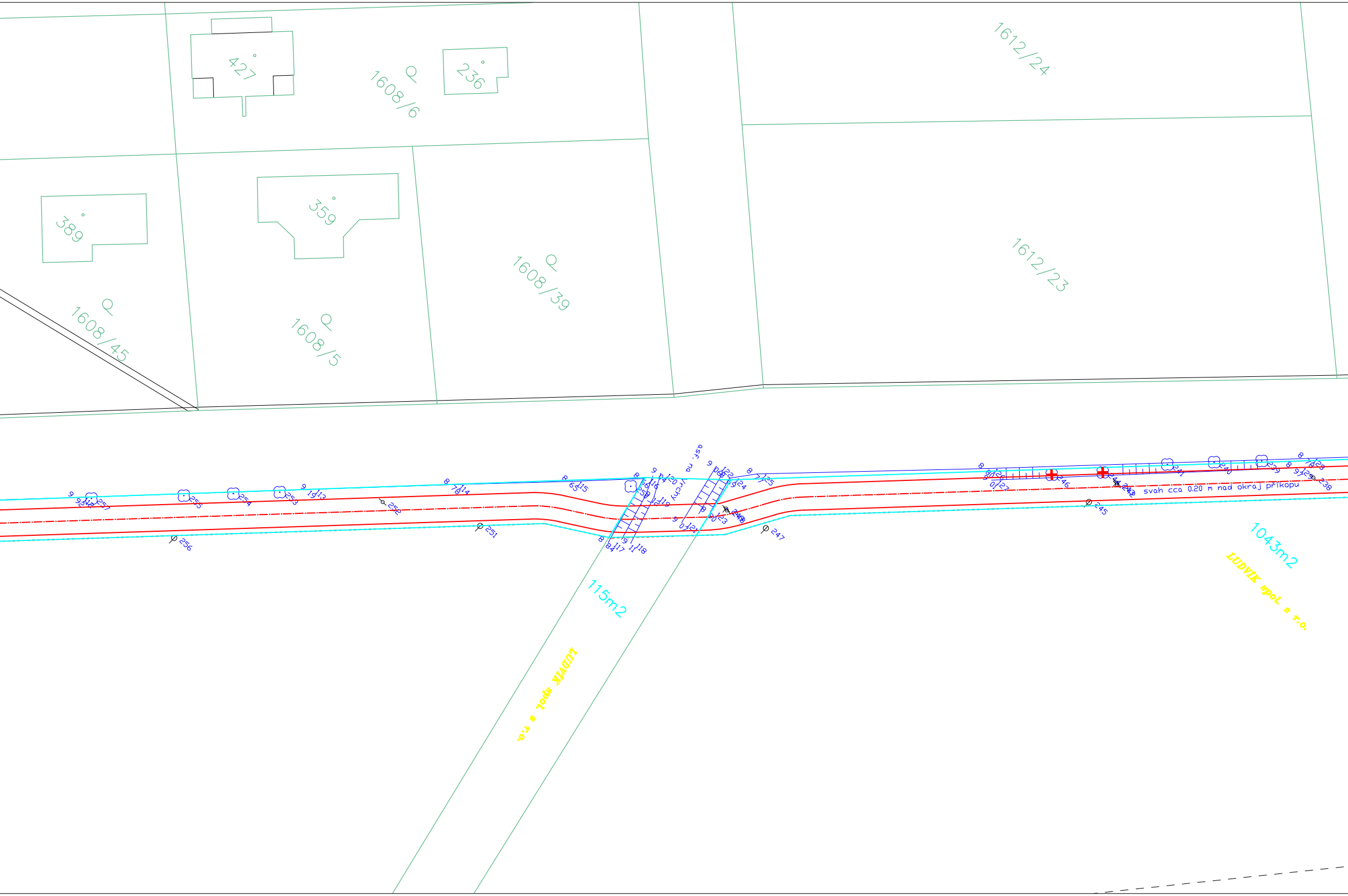427
236
1608/6
1612/24
389
359
1608/39
1612/23
1608/45
1608/5
asf. na
vrchy
svah cca 0.20 m nad okraj příkopu
115m2
1043m2
LUDVÍK spol. s r.o.
LUDVÍK spol. s r.o.
257
255
254
253
113
252
114
115
251
256
116
117
118
119
120
121
122
123
124
125
126
127
128
245
246
247
248
238
239
240
241

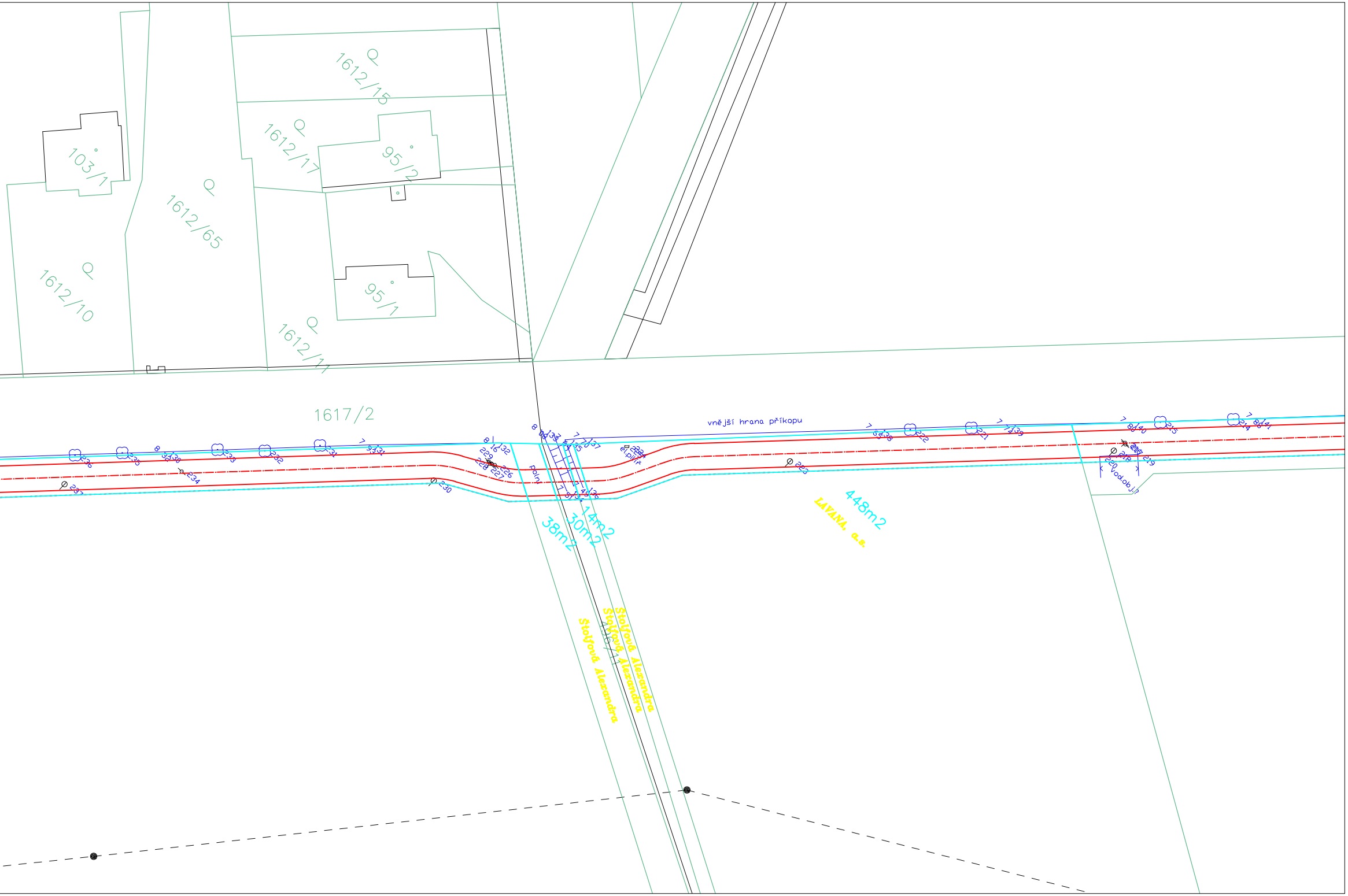
1612/15
1612/17
95/2
103/1
1612/65
1612/10
95/1
1612/11
1617/2
vnější hrana příkopu
el.pilíř
Polní
Vod.obj.?
448m2
LAVANA, a.s.
14m2
30m2
38m2
Stolfová Alexandra
Stolfová Alexandra
Stolfová Alexandra
1616/1
236
235
233
232
231
131
130
234
237
132
229
228
227
226
230
133
134
135
136
137
224
223
138
222
221
139
140
215
214
141
216
217
218
219
220